























Site Surfacing Legend

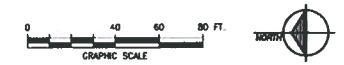
-  CONCRETE SIDEWALK / PAVING
-  ASPHALT PAVING
-  ACCESSIBLE CRUSHED LIMESTONE PATH
-  FIBER MULCH / PLAY SURFACING
-  PERMEABLE PAVING
-  HIGH VISIBILITY CROSSWALK
-  UNIVERSAL ACCESS PARKING SPACES
-  PARKING SPACES

Site Improvements Legend

-  INTERPRETIVE / WAYFINDING MAP PANELS
-  EXERCISE / FITNESS STATION #
-  LITTER RECEPTACLE
-  PARK BENCH
-  UNIVERSAL ACCESS PICNIC TABLE
-  UNIVERSAL ACCESS GAME TABLE
-  UNIVERSAL ACCESS GROUP GRILL
-  BICYCLE RACKS ON PERMEABLE PAVING
-  FLAG POLE
-  DISK GOLF BASKET / TEE # (X2 PRACTICE HOLES)
-  LANDSCAPE BOULDER
-  FAMILY STYLE PICNIC PATIO

Landscaping Legend

-  REMOVE COMPLETE EXISTING TREES AS MARKED.
-  PROPOSED DECIDUOUS NATIVE TREE
-  PROPOSED EVERGREEN NATIVE TREE
-  PROPOSED ORNAMENTAL NATIVE TREE
-  NATIVE HIGH MOW MICHIGAN MEADOW
-  EXISTING EVERGREEN TREE
-  EXISTING DECIDUOUS SHADE TREE



**SEAMAN FIELD MASTER SITE PLAN
OVERALL LAYOUT**
CHARLEVOIX TOWNSHIP
CHARLEVOIX COUNTY, MICHIGAN

Project No.
2011425.01
Sheet
2 OF 3

Easting Czubak
Engineering Science, Inc.
Environmental Services
211 W. Main Street
P.O. Box 211
Charlevoix, MI 49720
Phone: 231-468-4800
Fax: 231-468-4803

By: K.D.H.
Checked By: K.D.H.

Date: 05/09/2011
Scale: 1" = 40'

Location: SOUTH 1/2, SECTION 13, T34N, R6W,
CHARLEVOIX TOWNSHIP,
CHARLEVOIX COUNTY, MICHIGAN

Revision:
1 05/20/11
2 05/13/11
**PRELIM SITE PLAN
SITE MASTER PLAN**